


# GIStar Android

professional field  
GIS collection software



Support NMEA-0183 data management  
Powerful GIS entities and attribute collection function  
Multiple Online map API options

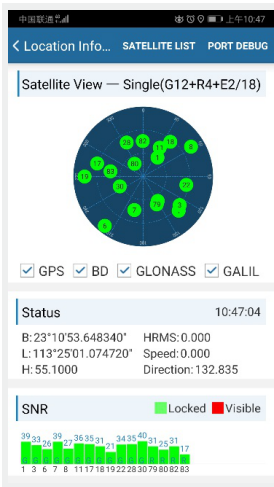


# GIStar Android

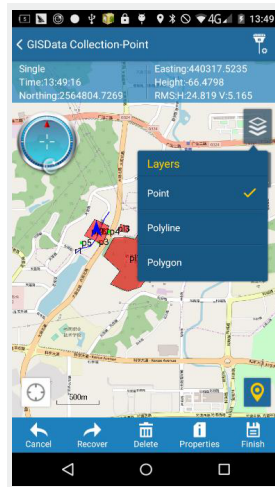
## professional field GIS collection software

GIStar for Android system was designed for GIS application, which adopts GIS (Geographic Information System) technology to collect and manage geographic data. It applies to resource management and configuration, urban planning and management, environment assessment and modeling, land information system and cadastral application, facilities management and maintenance, agriculture and transportation. GIStar takes advantage of the Android touch screen capability by allowing you to tap the points and lines in your drawing to open toolbars with all the function you need instantly. It also supports various data format import and export, such as shp file, dxf file, kml file and gpx file, which fully meet the demands of different of users.

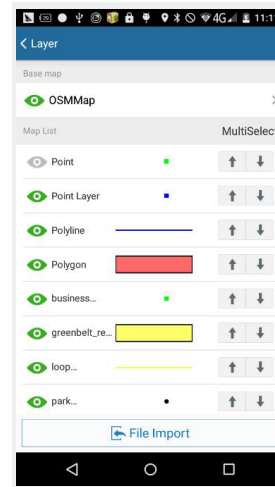
## Features



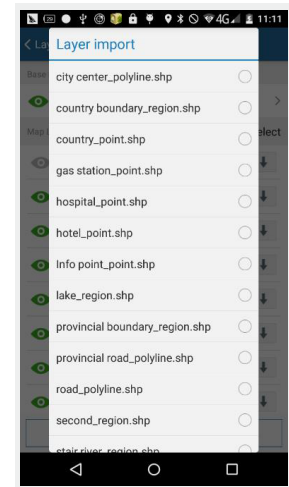
GNSS data management



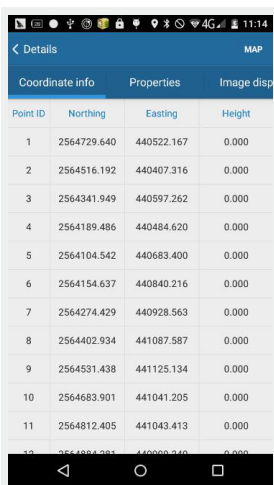
Different layer for attribute collection



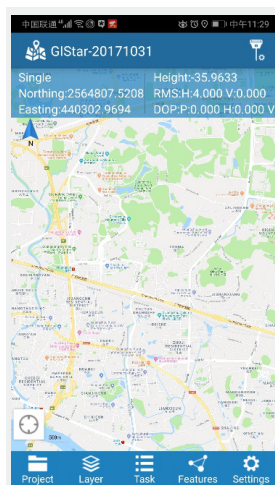
User defined entity



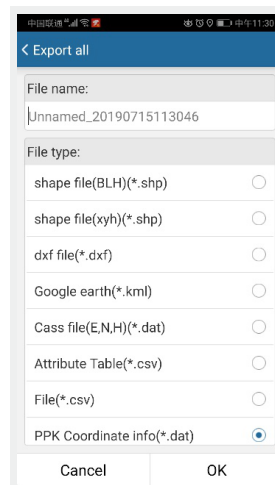
SHP file import and display



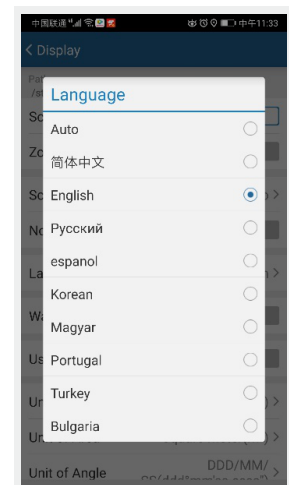
Point coordinate collection



Online map display



Multiple export data format



Multiple language support